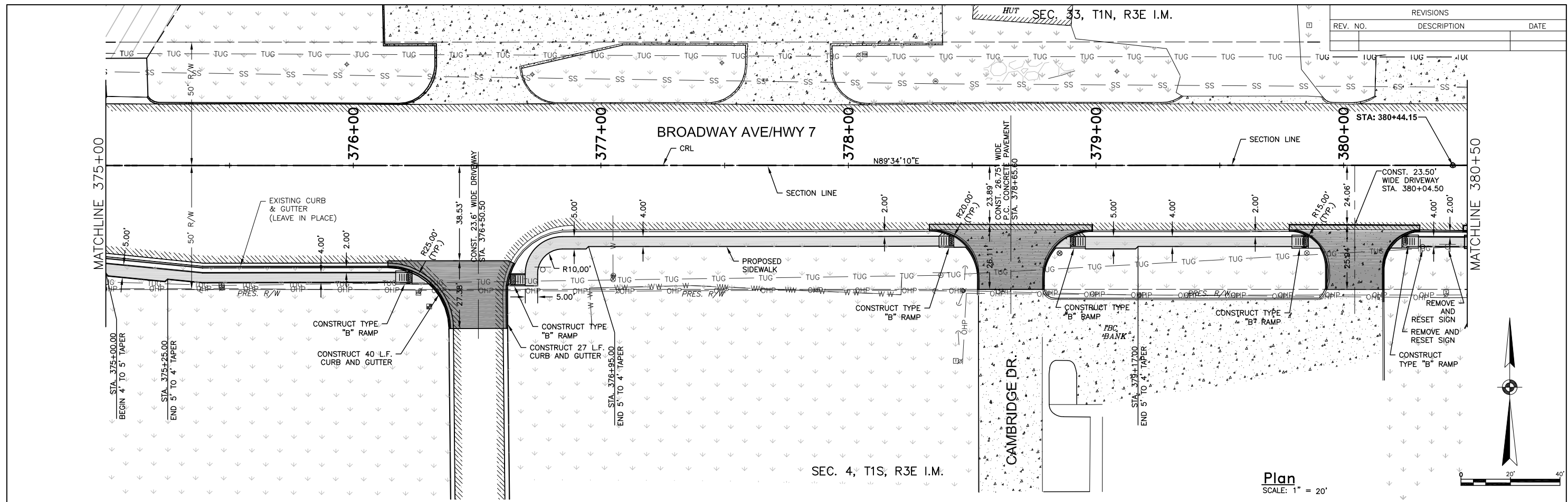
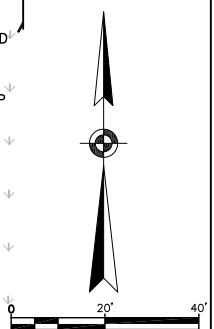


REV. NO.	DESCRIPTION	DATE

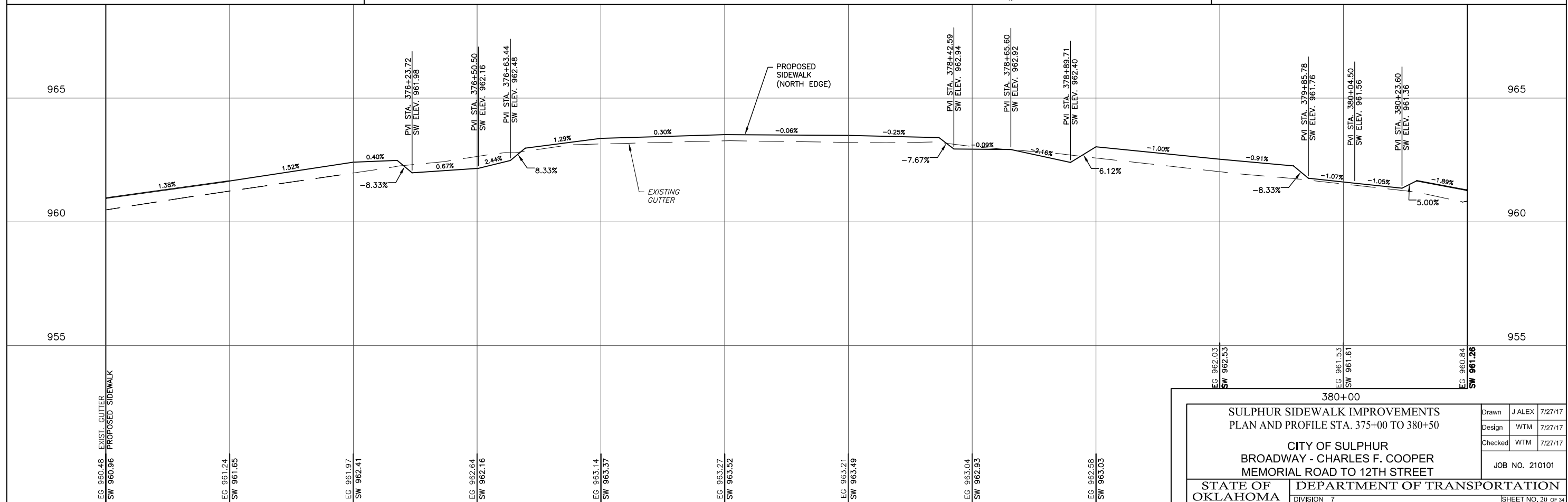


SEC. 4, T1S, R3E I.M.

Plan  
SCALE: 1" = 20'



EXIST. ASPHALT		EXIST. GRASS		EXIST. GRAVEL		EXIST. CONCRETE		LEGEND												PROPOSED SIDEWALK		PROPOSED CONCRETE									



375+00		376+00		377+00		378+00		379+00		380+00	
<p>SULPHUR SIDEWALK IMPROVEMENTS PLAN AND PROFILE STA. 375+00 TO 380+50</p> <p>CITY OF SULPHUR BROADWAY - CHARLES F. COOPER MEMORIAL ROAD TO 12TH STREET</p> <p>STATE OF OKLAHOMA      DEPARTMENT OF TRANSPORTATION DIVISION 7</p>											
Drawn	J ALEX	7/27/17	Design	WTM	7/27/17	Checked	WTM	7/27/17	JOB NO. 210101		
SHEET NO. 20 OF 34											

J:\Sulphur\210101\cadd\2017\Phase 1\210101\_Grading\_05.dwg, 8/10/2017 10:16:28 AM, JobA, 1:2,04677